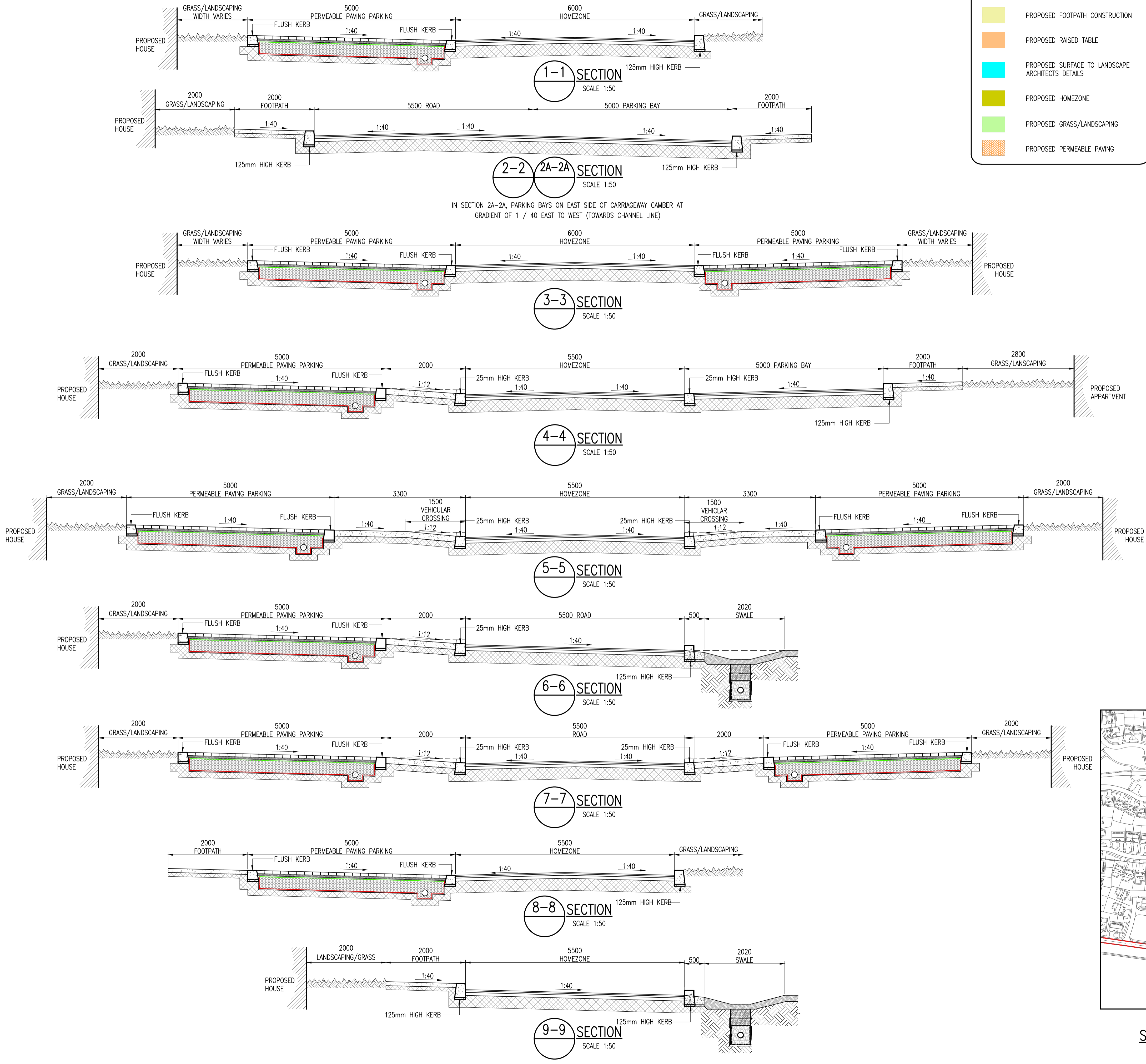


LEGEND

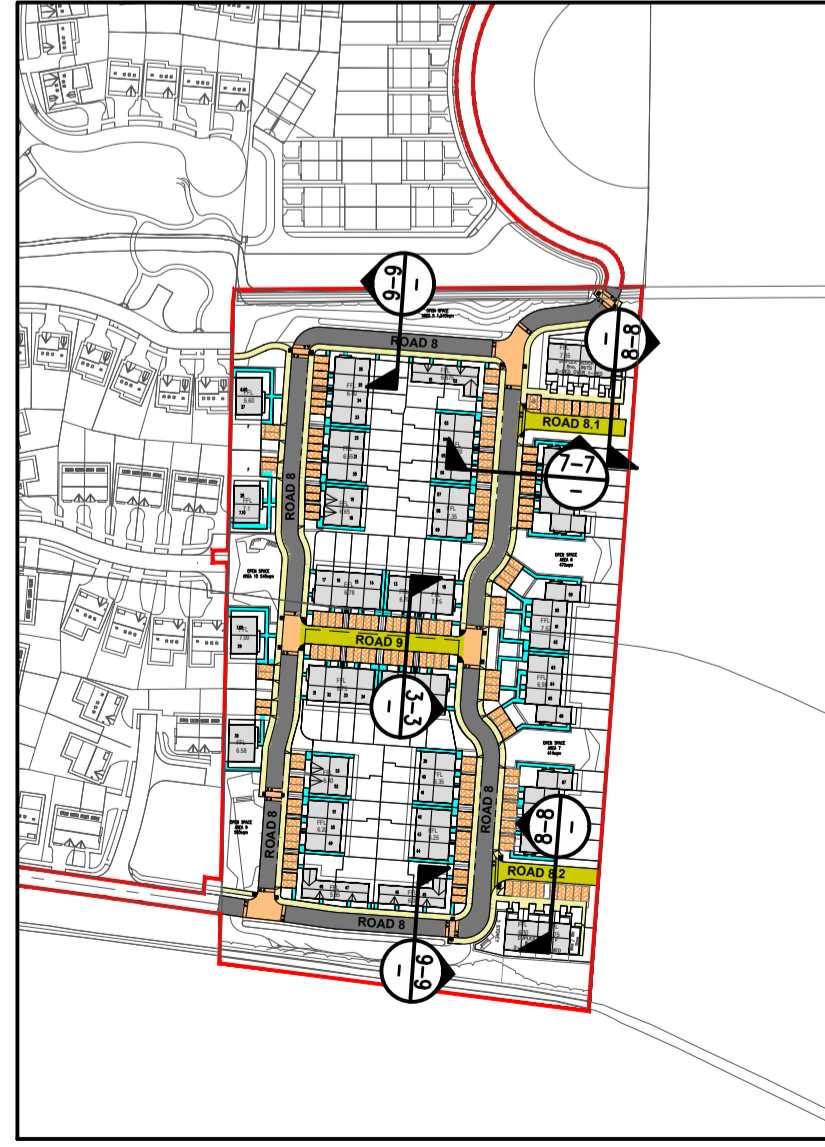
- PROPOSED ROAD CONSTRUCTION
- PROPOSED FOOTPATH CONSTRUCTION
- PROPOSED RAISED TABLE
- PROPOSED SURFACE TO LANDSCAPE ARCHITECTS DETAILS
- PROPOSED HOMEZONE
- PROPOSED GRASS/LANDSCAPING
- PROPOSED PERMEABLE PAVING

NOTES:

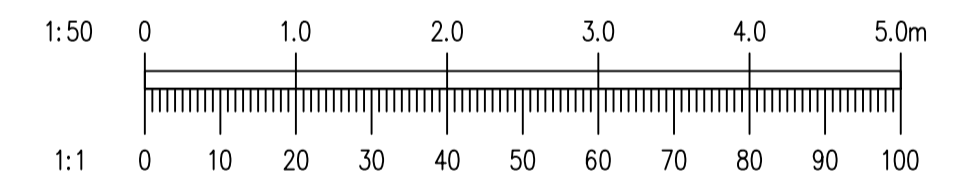
1. DO NOT SCALE. USE FIGURED DIMENSIONS ONLY.
2. THIS DRAWING IS TO BE READ IN CONJUNCTION WITH ALL OTHER RELEVANT ARCHITECTURAL AND ENGINEERING DRAWINGS.



NORTHERN SITE SECTION LOCATION PLAN
SCALE 1:2000



SOUTHERN SITE SECTION LOCATION PLAN
SCALE 1:2000



A	11/04/22	FINAL SHD SUBMISSION	PJD	MD
REV.	DATE	AMENDMENT	DRN	APPD

STATUS **FOR PLANNING NOT FOR CONSTRUCTION**

Waterman Moylan
Engineering Consultants

BLOCK 8, EASTPOINT BUSINESS PARK, ALFIE BYRNE ROAD, DUBLIN D03 H3F4 IRELAND.
Tel: (01) 664 8900 Fax: (01) 661 3618
Email: info@waterman-moylan.ie www.waterman-moylan.ie

CLIENT **BIRCHWELL DEVELOPMENTS LTD**

ARCHITECT **McCROSSAN O'ROURKE MANNING ARCHITECTS**

PROJECT **BROOMFIELD SHD**

TITLE **ROAD CROSS SECTIONS**

DRAWN PJD	DESIGNED MD	APPROVED MD	DATE NOV '20
SCALE AS SHOWN @ A1	JOB NO. 18-091	DRG. NO. P130	REVISION A

© 2017. This drawing is copyright. No part of this document may be reproduced or transmitted in any form or stored in any retrieval system of any nature without the written permission of the consulting engineer or copyright holder except as agreed for use on the project for which the document was originally issued.